



# RIGHT OF WAY MAPS OF ARENAC COUNTY

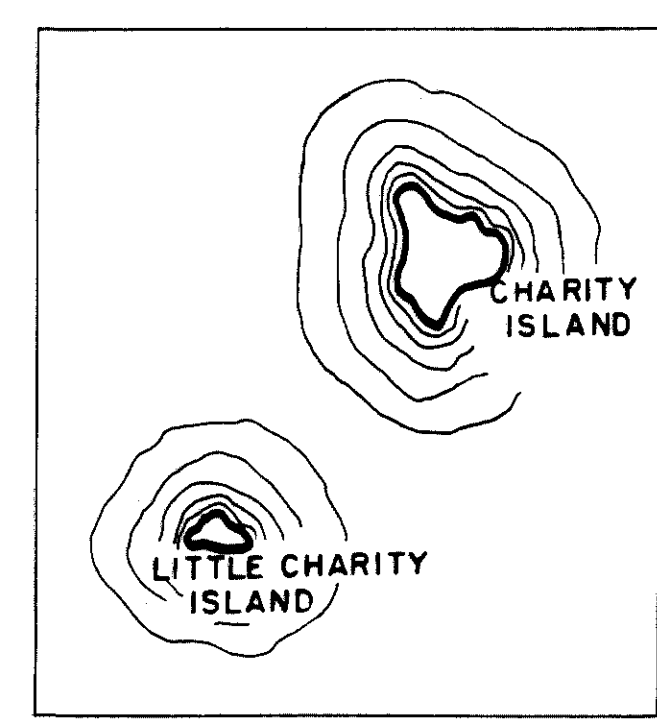
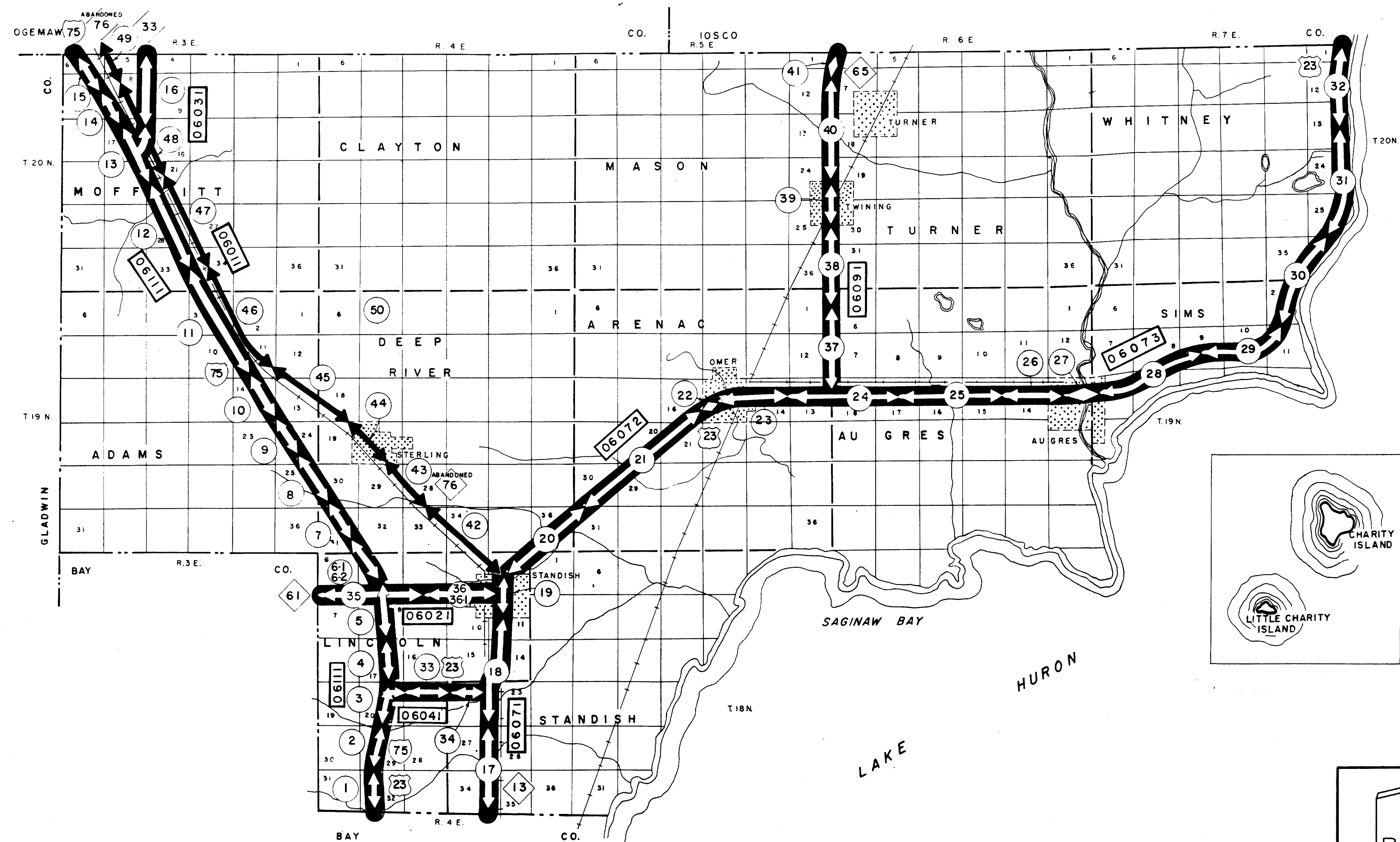
**TITLE SHEET LEGEND**  
 NUMBERS IN CIRCLES INDICATES SHEET NUMBERS  
 ARROWS FROM CIRCLES INDICATE PORTION OF HIGHWAY SHOWN.  
 NUMBERS IN RECTANGLES ARE CONTROL SECTION NUMBERS.  
 ABANDONED ROADS ARE LISTED BELOW:

**ABANDONED ROADS**

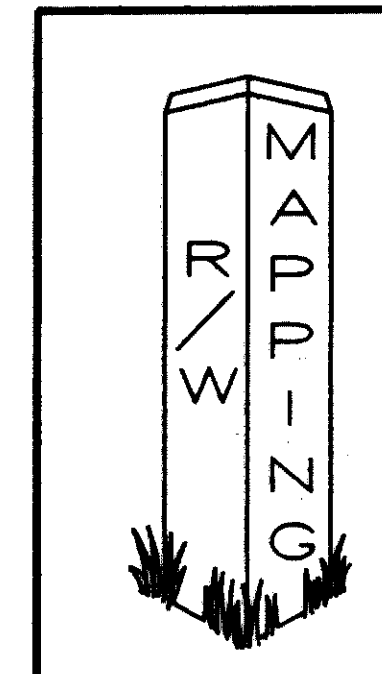

- M-70                      (50)
- M-76                      (42) Thur (49)

**NON-TRUNKLINE ACQUIRED R.O.W.**

- 06041 Borrow Pit      (33)
- 06111                      "                      "                      (2)



**ATTENTION:**  
 THESE MAPS ARE PREPARED FOR THE INTERNAL USE OF THE MICHIGAN DEPARTMENT OF TRANSPORTATION. THEY ARE DISTRIBUTED FOR YOUR USE AS A SERVICE. THEY ARE TO BE USED FOR REFERENCE ONLY. ALL INFORMATION SHOULD BE VERIFIED BY OTHER SOURCES.



APPROVED: <u>Susan B. Holt</u> 2-28-91 REAL ESTATE, OFFICER                      DATE			
FILE NO.	6-R-2	COUNTY	ARENAC

DRAWN 2/91 T. RAYMOND