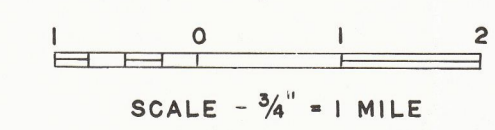
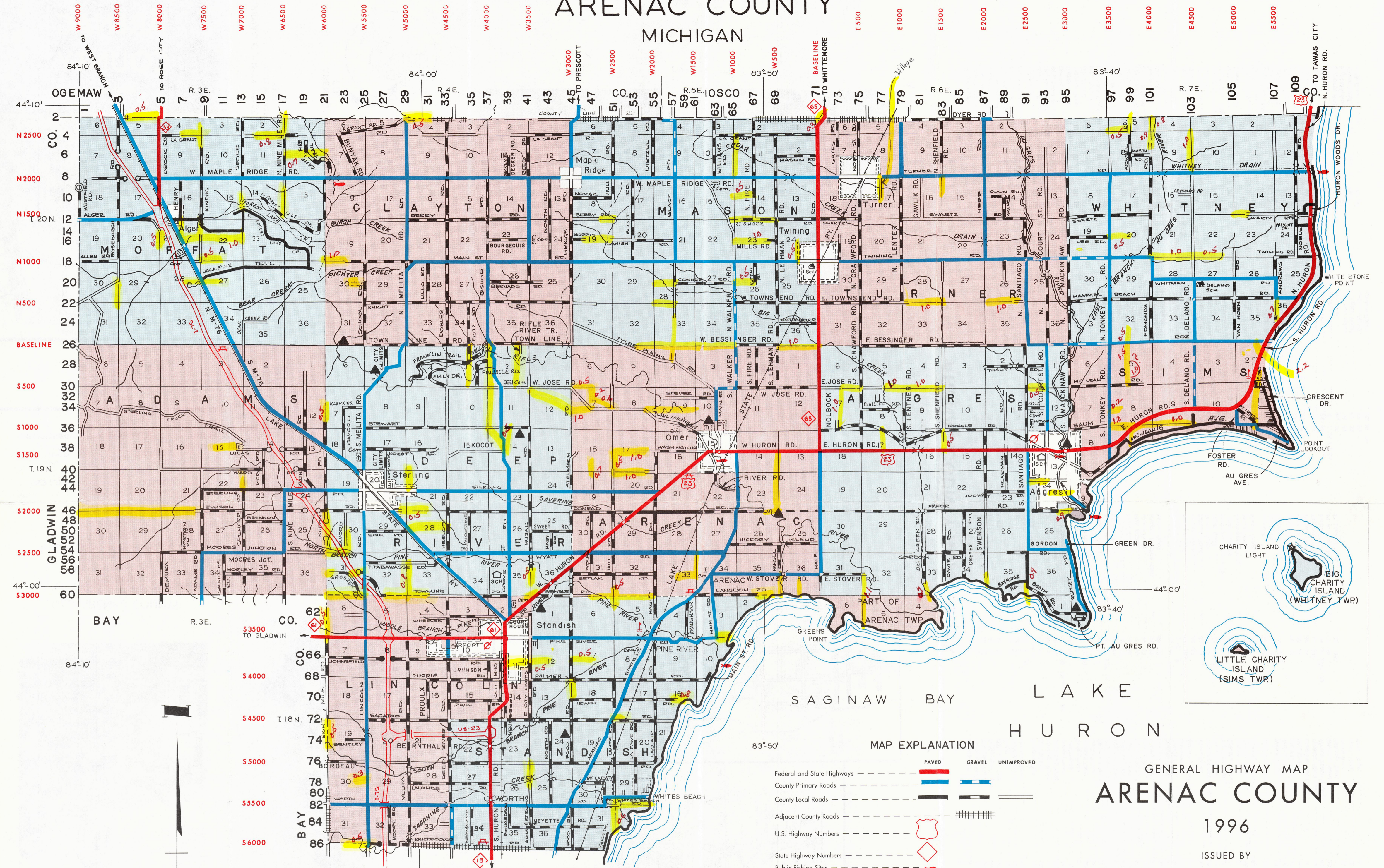


GENERAL HIGHWAY MAP ARENAC COUNTY MICHIGAN



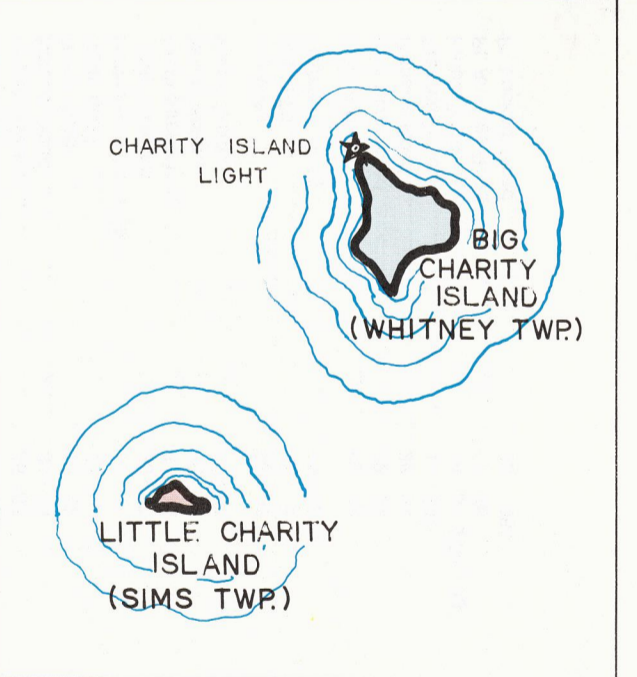
STATISTICAL INFORMATION

County Organized	1883
County Seat	Standish
Population (1990 Census)	14,931
Land Area	Acres 230,711
	Sq. Miles 360

Arenac County is the third smallest county in the State of Michigan based upon land area. The Arenac County Road Commission is responsible for maintaining approximately 185 miles of roadway on the primary system and 456 miles of roadway on the local system. The Road Commission also maintains 85 miles of State Trunkline Roadways.

MAP EXPLANATION

- Federal and State Highways ————
- County Primary Roads ————
- County Local Roads ————
- Adjacent County Roads ————
- U.S. Highway Numbers ————
- State Highway Numbers ————
- Public Fishing Sites ————
- Airports ————
- Roadside and Day Use Parks ————
- Campgrounds ————
- Interstate Highways ————
- Road Index Numbers ————
- Address Index Numbers ————
- Golf ————



GENERAL HIGHWAY MAP ARENAC COUNTY 1996

ISSUED BY

ARENAC COUNTY BOARD OF ROAD COMMISSIONERS

DONALD FALES	Chairman
MICHAEL PAVELKA	Member
HORATIO DAVIS	Member

AND

ARENAC COUNTY BOARD OF COMMISSIONERS